

FY 2024




LEGEND

- | | | | | |
|--------------|-----------|--------------|---------------|------------------------|
| Parcels | Easements | M082TaxPar | Cranberry Bog | Reservoir (with PWSID) |
| Adjacent Map | Building | Marsh/Bog | Salt Marsh | Tidal Flats |
| | | Wooded marsh | Open Water | Beach/Dune |

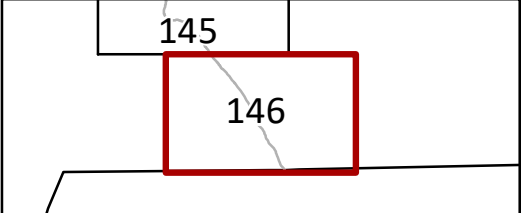
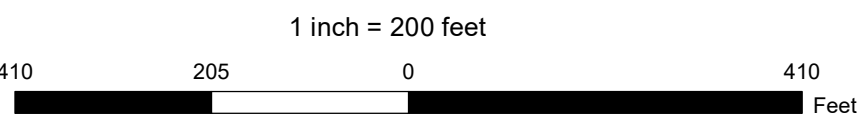
DEP Wetlands (1:12,000)

- | | | |
|--------------|------------|-------------|
| Marsh/Bog | Salt Marsh | Tidal Flats |
| Wooded marsh | Open Water | Beach/Dune |



Town of Duxbury
MASSACHUSETTS

Parcel boundaries shown on these maps are for
assessment and planning purposes only.



Assessor Map

146