

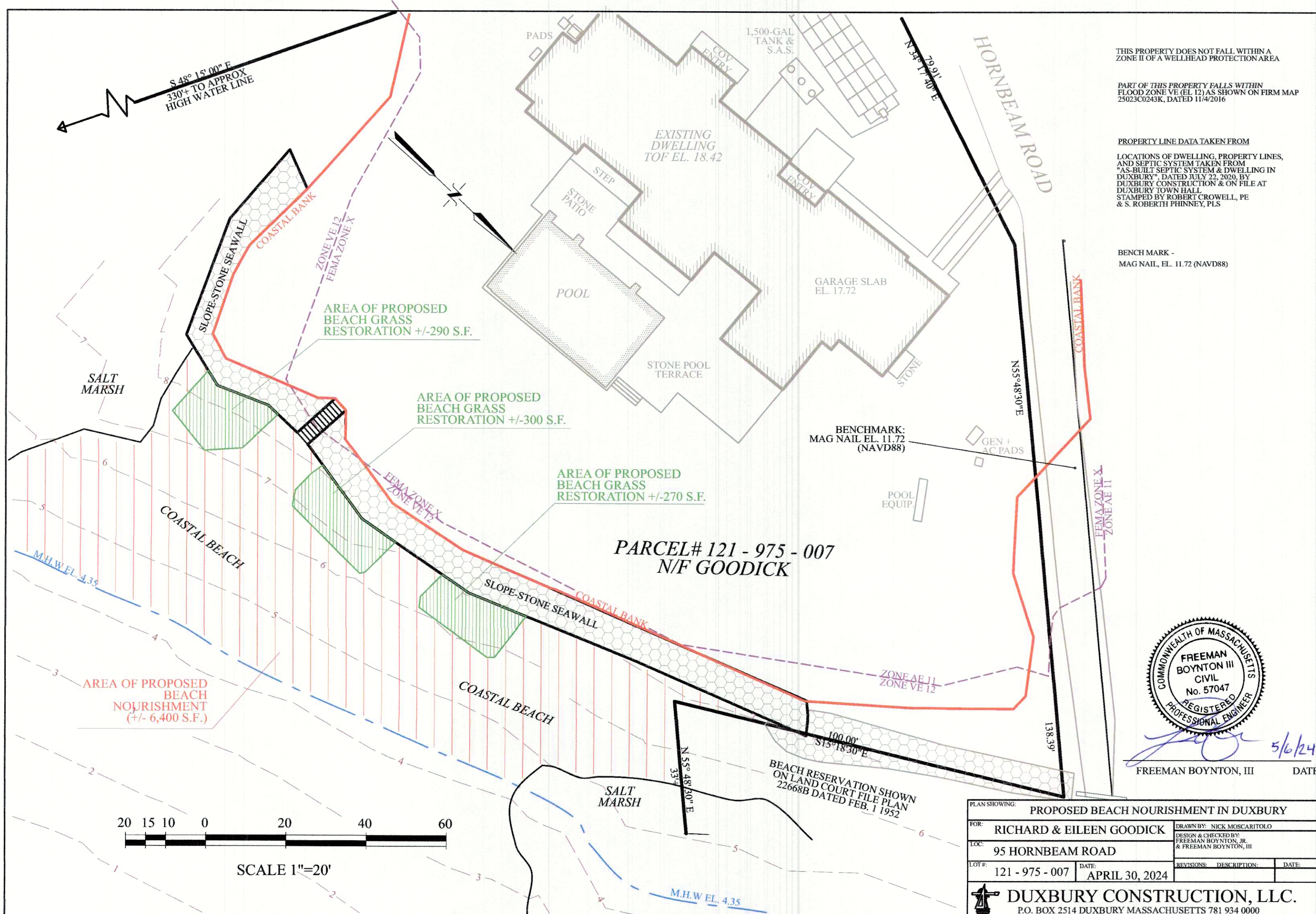
THIS PROPERTY DOES NOT FALL WITHIN A ZONE II OF A WELLHEAD PROTECTION AREA

PART OF THIS PROPERTY FALLS WITHIN FLOOD ZONE VE (EL 12) AS SHOWN ON FIRM MAP 25023C0243K, DATED 11/4/2016


PROPERTY LINE DATA TAKEN FROM

LOCATIONS OF DWELLING, PROPERTY LINES, AND SEPTIC SYSTEM TAKEN FROM "AS-BUILT SEPTIC SYSTEM & DWELLING IN DUXBURY", DATED JULY 22, 2020, BY DUXBURY CONSTRUCTION & ON FILE AT DUXBURY TOWN HALL, STAMPED BY ROBERT CROWELL, PE & S. ROBERTH PHINNEY, PLS


BENCH MARK -
MAG NAIL, EL. 11.72 (NAVD88)



PARCEL# 121 - 975 - 007
N/F GOODICK



[Signature] 5/6/24
FREEMAN BOYNTON, III DATE



SCALE 1"=20'

PLAN SHOWING: PROPOSED BEACH NOURISHMENT IN DUXBURY			
FOR:	RICHARD & EILEEN GOODICK	DRAWN BY:	NICK MOSCARITOLO
LOC:	95 HORNBEAM ROAD	DESIGN & CHECKED BY:	FREEMAN BOYNTON, JR. & FREEMAN BOYNTON, III
LOT#:	121 - 975 - 007	DATE:	APRIL 30, 2024
		REVISIONS:	DESCRIPTION: DATE:
DUXBURY CONSTRUCTION, LLC. P.O. BOX 2514 DUXBURY MASSACHUSETTS 781 934 0000			