

FY 2024




LEGEND

- Parcels
- Adjacent Map

- Easements
- Building

DEP Wetlands (1:12,000)

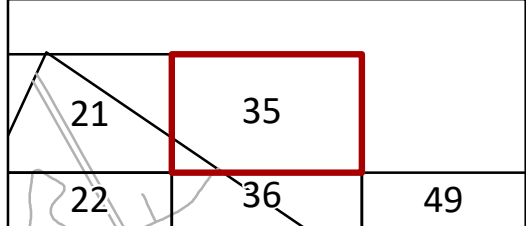
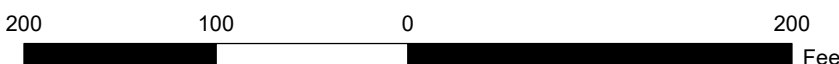
- M082TaxPar
- Marsh/Bog
- Wooded marsh
- Cranberry Bog
- Salt Marsh
- Open Water
- Reservoir (with PWSID)
- Tidal Flats
- Beach/Dune



Town of Duxbury
MASSACHUSETTS

Parcel boundaries shown on these maps are for
assessment and planning purposes only.

1 inch = 100 feet



Assessor Map

035